Roads Added At Commissioner Meeting 7-14-03

Dist 1

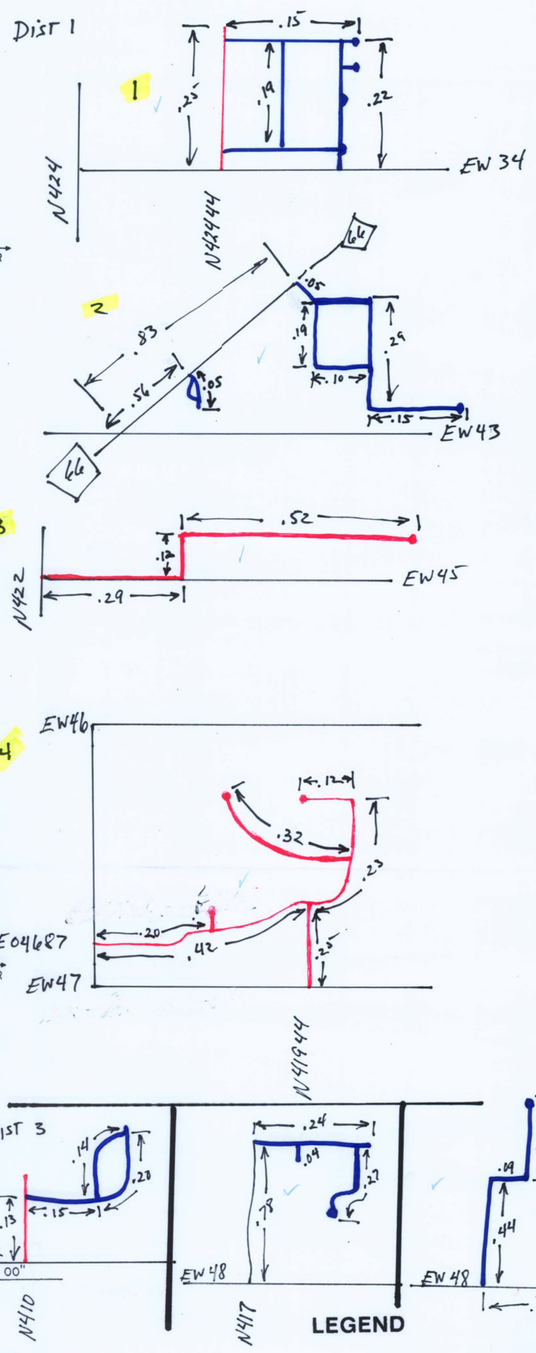

LEGEND

- U.S. NUMBEFED HIGHWAY
- STATE NUMBERED HIGHWAY
- INTERSTATE HIGHWAY ROUTE
- PAVED ROAD
- GRAVEL ROAD
- GRADED & DRAINED ROAD
- UNIMPROVED ROAD
- PRIMITIVE ROAD
- PROJECTED ROAD
- RESIDENTIAL ROAD
- N0001 COUNTY ROAD ID NO.
- MILEAGE BETWEEN POINTS
- DIVIDED HIGHWAY. 4 OR MORE LANES
- UNDIVIDED HIGHWAY. 3 OR MORE LANES
- TRAFFIC CIRCLE
- HIGHWAY GRADE SEPARATION
- TRAFFIC INTERCHANGE
- STATE LINE
- COUNTY LINE
- CIVIL TOWNSHIP LINE
- SECTION LINE
- RURAL DEVELOPMENT AREA
- GOVERNMENT PROPERTY LINE
- MATCH LINE
- COUNTY SEAT
- TOWN CENTER
- CORPORATE LIMITS
- T.L. CIVIL TOWNSHIP. ROAD IN PLACE
- INSET BOUNDARY
- 1867 ELEVATION ABOVE SEA LEVEL
- MOUNTAIN RANGE. BUTTE OR MESA
- SMALL MONUMENT
- MARSH OR SWAMP LANDS
- DRAINAGE DITCH
- IRRIGATION DITCH
- LAKE. RESERVOIR OR POND WITH DAM
- ROAD OVER DAM
- DRY LAKE SUBJECT TO FLOOD
- SMALL BRIDGES CLOSELY SPACED
- HIGHWAY BRIDGE. OVER 20 FT. IN LENGTH
- GENERAL BRIDGE. LONG CROSSING
- ARCH BRIDGE
- TRUSS BRIDGE. W-Wood. S-Steel. C-Concrete
- CONCRETE DIP OR FORD
- FORD ROAD ESTABLISHED
- INTERMITTENT STREAM
- NARROW STREAM
- DOCK PIER OR LANDING
- NAVIGABLE STREAM WITH LOCK & DAM
- WIDE STREAM OR RIVER
- TRIANGULATION STATION

- RAILROAD. ANY NUMBER OF TRA
- RAILROAD WITH STATIONS INDI
- GRADE CROSSING
- UNDERPASS. R.R. ABOVE
- OVERPASS. R.R. BELOW
- RAILROAD ON STREET
- MILITARY AIRFIELD
- AIRPORT WITH COMPLETE FACI
- AIRPORT WITH LIMITED FACILIT
- LANDING STRIP. PRIVATE FIELD
- AIRPORT. GENERAL OUTLINE O RUNWAYS SHOWN IN POSITION
- ROADSIDE PARK Picnic Grounds
- PLAYGROUNDS
- BATHING BEACH OR SWIMMING
- SCENIC SITE
- MOTEL
- CAMP OR LODGE. Permanent W
- SMALL PARK SP-State. CP-Coun MP-Municipal. TP-
- FOREST RANGER STATION
- OBSERVATION OR LOOKOUT T
- CAMP SITE
- FISH HATCHERY
- GOLF COURSE OR COUNTRY C
- ATHLETIC FIELD OR AMUSEME
- FAIRGROUNDS. RACE COURSE
- DWELLING
- NUMBER OF DWELLINGS CLOS COMBINED BUSINESS AND DW
- POST OFFICE
- POST OFFICE COMBINATIONS
- SEASONAL DWELLINGS CHURCH OR OTHER RELIGIOI
- CEMETERY
- CHURCH WITH CEMETERY AD
- REST HOME
- HOSPITAL
- SMALL BUSINESS
- INDUSTRY
- SAW MILL
- MINE SHAFT OR DRIFT
- OIL OR GAS FIELD
- GAUGING OR PUMPING STA
- WAREHOUSE
- GRAVEL PIT
- QUARRY
- SCHOOL
- COMMUNITY HALL OR LODG
- DRIVE-IN THEATER
- CORRECTIONAL INSTITUTIC
- HIGHWAY GARAGE
- JUNK YARDS & DUMPS A-A B-Scrap Building Mat D-Refuse. Garbage or F- Sanitary Fill. G-Ot
- SEWAGE DISPOSAL PLANT
- WATER SUPPLY STAND PIPI
- POWER PLANT
- BOOSTER STATION
- POWER SUBSTATION
- KOMA TELEVISION OR RADIO STA
- MILITARY INSTALLATION

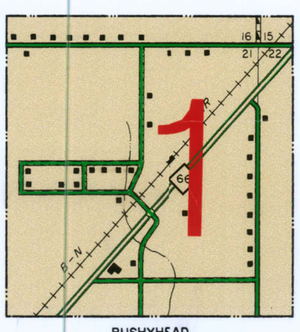

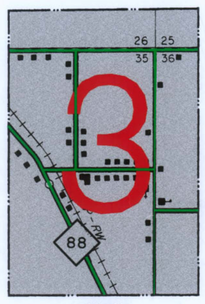

GENERAL HIGHWAY MAP
ROGERS COUNTY
OKLAHOMA

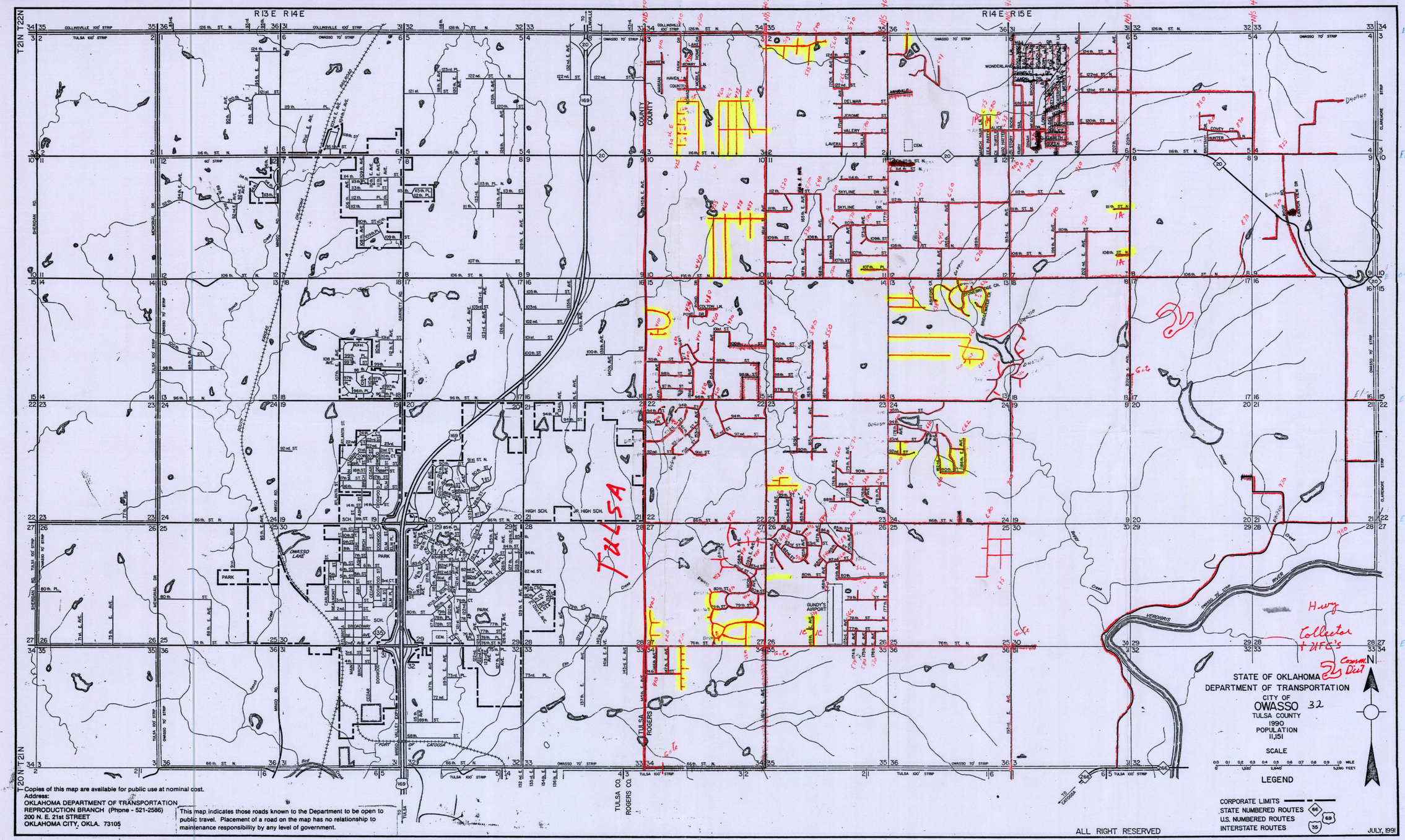

Copies of this map are available for public use at nominal cost.
Address:
OKLAHOMA DEPARTMENT OF TRANSPORTATION
REPRODUCTION BRANCH (Phone - 521-2586)
200 N. E. 21st STREET
OKLAHOMA CITY, OKLA. 73105

This map indicates those roads known to the Department to be open to public travel. Placement of a road on the map has no relationship to maintenance responsibility by any level of government.

OWASSO, TULSA CO., ROGERS CO.

7/21/04
Roads highlighted in yellow are Public Roads County maintained and are part of the county Road system
DIST 2
Bill Gowdy 7/21/04

#1 of 2

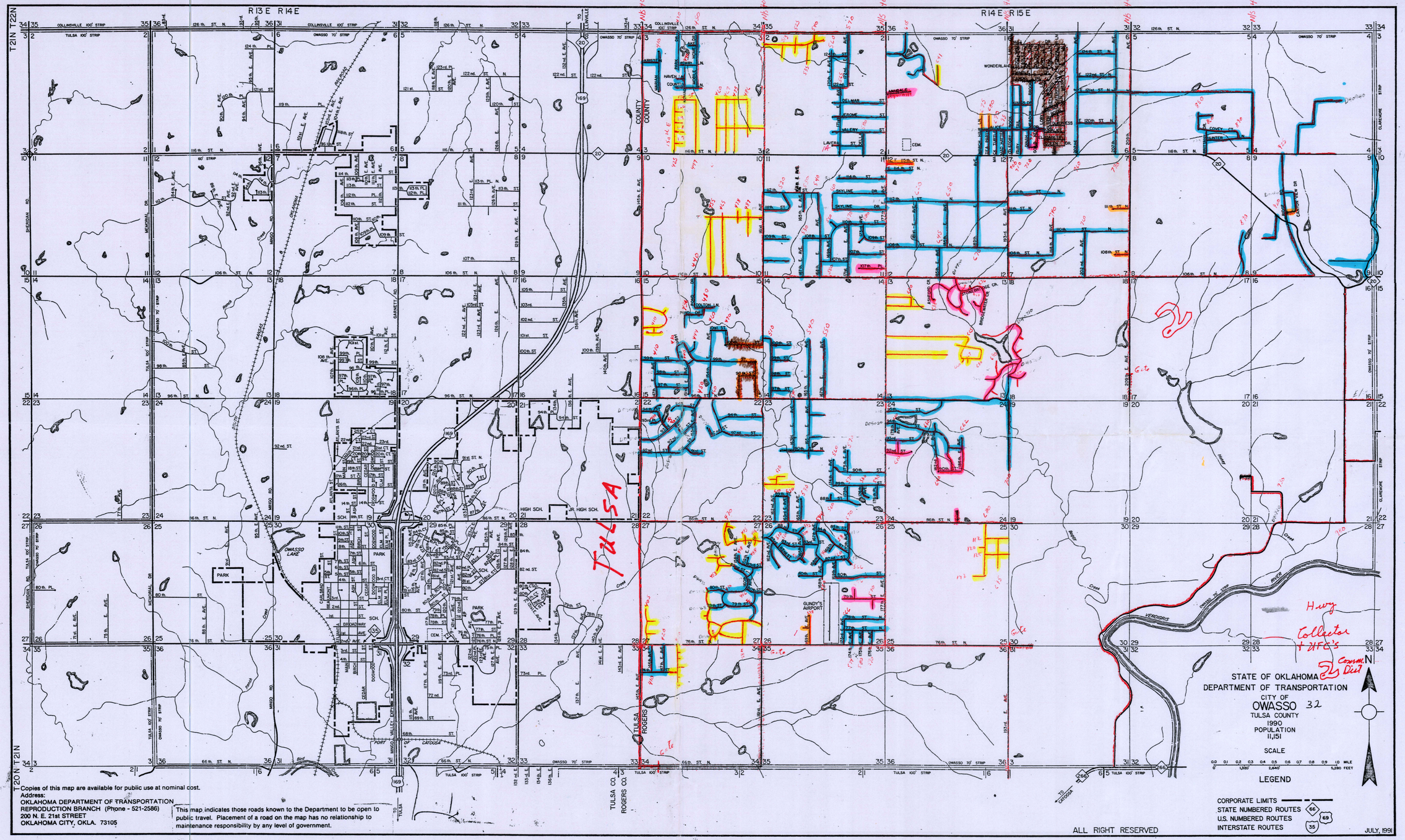
R13E R14E
R14E R15E
T21N T22N
T20N T21N
TULSA
OWASSO
TULSA CO.
ROGERS CO.
STATE OF OKLAHOMA
DEPARTMENT OF TRANSPORTATION
CITY OF
OWASSO 32
TULSA COUNTY
1990
POPULATION
11,151
SCALE
LEGEND
CORPORATE LIMITS
STATE NUMBERED ROUTES
U.S. NUMBERED ROUTES
INTERSTATE ROUTES
JULY, 1991
ALL RIGHT RESERVED
Copies of this map are available for public use at nominal cost.
Address:
OKLAHOMA DEPARTMENT OF TRANSPORTATION
REPRODUCTION BRANCH (Phone - 521-2586)
200 N. E. 21st STREET
OKLAHOMA CITY, OKLA. 73105
This map indicates those roads known to the Department to be open to public travel. Placement of a road on the map has no relationship to maintenance responsibility by any level of government.
OWASSO, TULSA CO., ROGERS CO.
Hwy
Collector
1 HFC's
Comm Dist
#2
of 2
7/14/03